

RESOLUTION NO. 4053

**A RESOLUTION OF THE TOWN COUNCIL OF  
THE TOWN OF SAN ANSELMO DECLARING ITS INTENT TO ABANDON A  
PORTION OF A RIGHT-OF-WAY THROUGH BROOKSIDE SCHOOL**

WHEREAS, the portion of the public right-of-way through Brookside School campus in the Town of San Anselmo and described in detail below ("Subject Right-of-Way") was offered for dedication but never accepted by the Town;

WHEREAS, the Town Council of the Town of San Anselmo finds that the portion of the Subject Right-of-Way is not presently needed for any public use and no public use will be required in the future;

WHEREAS, the Town desires to abandon the portion of the Subject Right-of-Way pursuant to Streets and Highways Code section 8320, *et seq.*;


NOW, THEREFORE, BE IT RESOLVED that


1. Pursuant to the provisions of Section 8300 *et seq.* of the California Streets and Highways Code, the Town Council declares its intention to abandon and vacate the following portion of the Subject Right-of-Way described as: See Exhibit A
2. Reference is made to the attached site map, which delineates the area to be vacated.
3. The Town will reserve easements for existing utilities satisfactory to the owners thereof.
4. A public hearing for all persons interested in the proposed vacation will take place at the Town Council meeting on January 28, 2013, at 7:00 p.m. in the Town Council Chambers located at 525 San Anselmo Avenue, San Anselmo.
5. Notice of the hearing on the proposed vacation will be published in the manner prescribed by law (Cal. Sts. & Hy. Code § 8322); and
6. Notice of the proposed vacation stating the time and place set for the public hearing, will be posted in the manner prescribed by law (Cal. Sts. & Hy. Code § 8323).

The foregoing Resolution was adopted at the regular meeting of the San Anselmo Town Council held on November 26, 2013, by the following vote:

AYES: Coleman, Dahlgren, Greene, Kroot, McInerney  
NOES: None  
ABSENT: None

Attest:        c

  
\_\_\_\_\_  
Town Clerk Joanne Kessel  
for Barbara Chambers

  
\_\_\_\_\_  
Mayor  
Kay Coleman

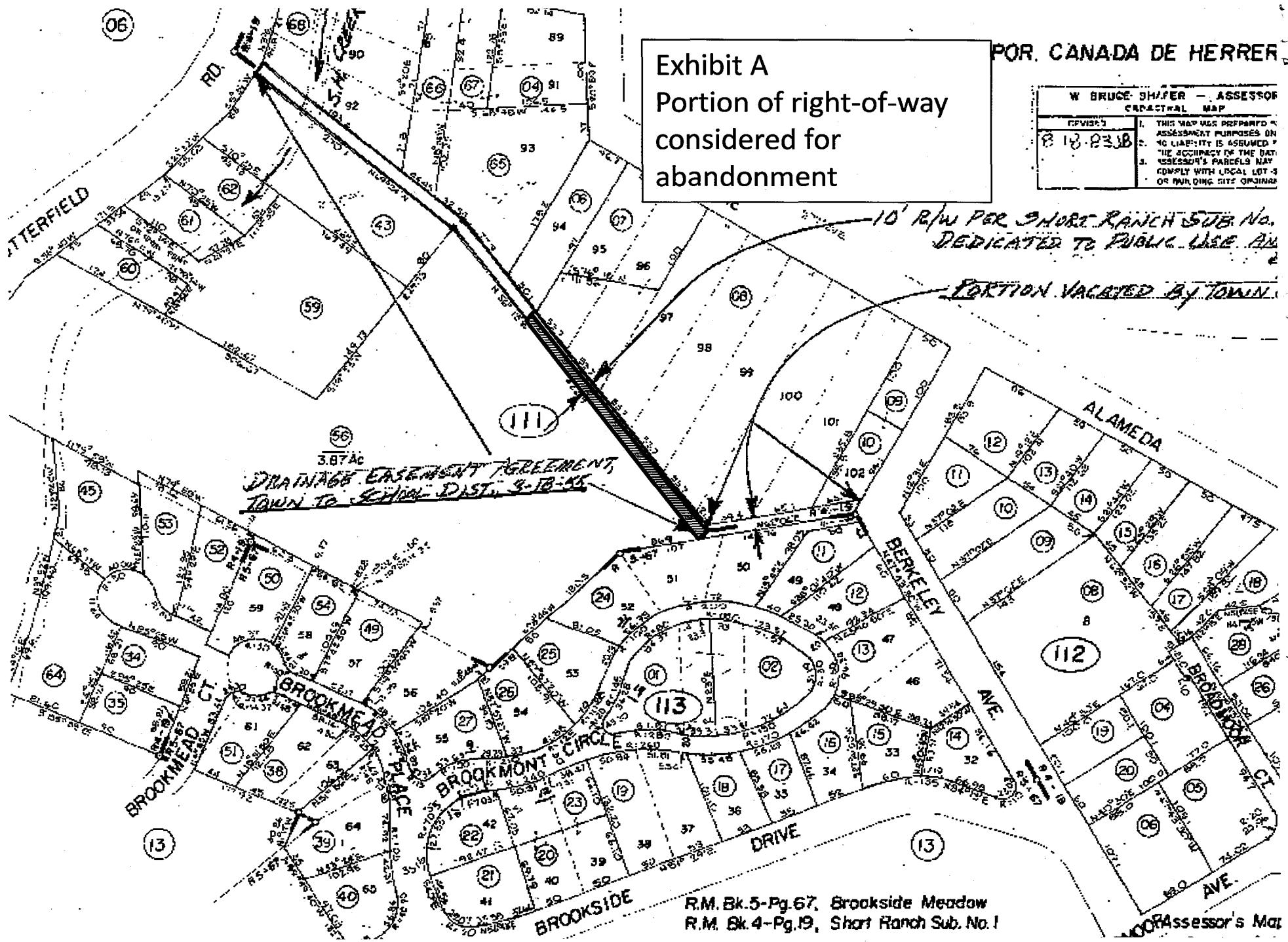


Exhibit A  
 Portion of right-of-way  
 considered for  
 abandonment

POR. CANADA DE HERRER

W BRUCE SHAFER - ASSESSOR	
CADASTRAL MAP	
REVISED	1. THIS MAP WAS PREPARED FOR ASSESSMENT PURPOSES ONLY
8-13-23-38	2. NO LIABILITY IS ASSUMED FOR THE ACCURACY OF THE DATA
	3. THE ASSESSOR'S PARCELS MAY DIFFER FROM THE LOCAL LOT & BLOCK MAPS
	4. OR BUILDING SITE ORIGINAL

10' R/W PER SHORT RANCH SUB. No. DEDICATED TO PUBLIC USE AND

PORTION VACATED BY TOWN

DRAINAGE EASEMENT AGREEMENT, TOWN TO SHORT RANCH DIST. 9-18-05

R.M. Bk. 5-Pg. 67, Brookside Meadow  
 R.M. Bk. 4-Pg. 19, Short Ranch Sub. No. 1

Assessor's Map